

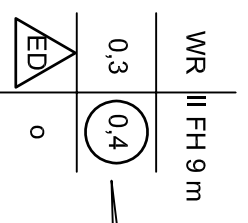
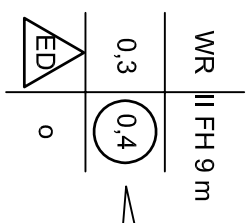

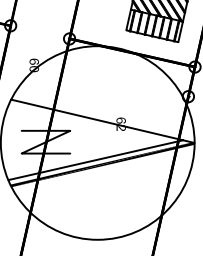
Flur 20 Gemarkung Neumünster -6498 Gemeinde Neumünster

Legende:

☉ Schacht

☐ Schalkasten

Angefertigt: Katasteramt Neumünster
- Stadtvermessung -



Bebauungsplan Nr. 213 1. Ä
 "Bruno-Fuhlendorf-Weg"
 Teil A - Planzeichnung
 Stadt Neumünster
 FB IV - 61 -

M. 1 : 1000